



[Send To Printer](#) [Back To Directions](#)

Start: [3046-3699] Wright Brothers Blvd W
Cedar Rapids, IA
52404 US

Book a Hotel:

Save up to 70% on
Orbitz Savers Nationwide!

[Book Now!](#)

End: 210 N Dubuque St
Iowa City, IA
52245-1713 US

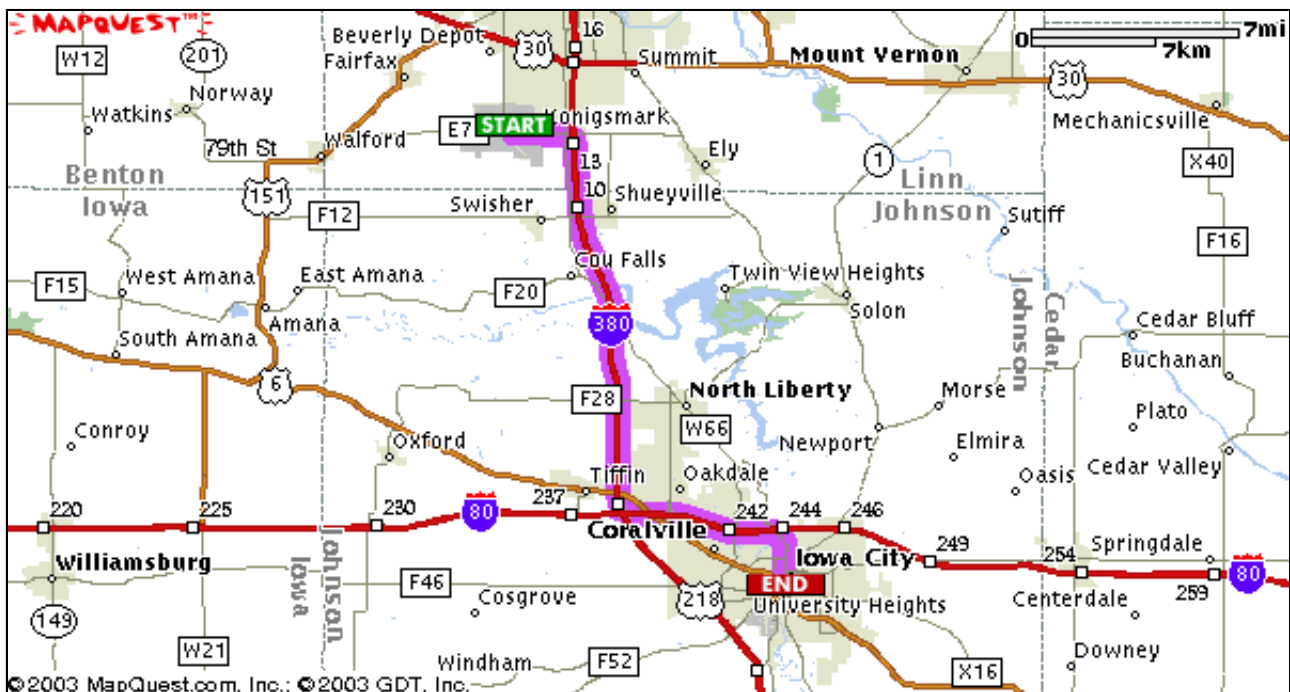
Distance: 22.96 miles

Total Estimated Time: 27 minutes

✓ **Driving Directions**

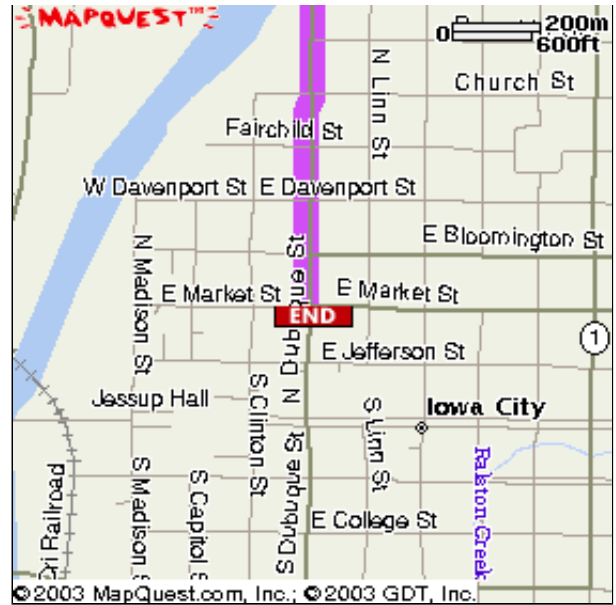
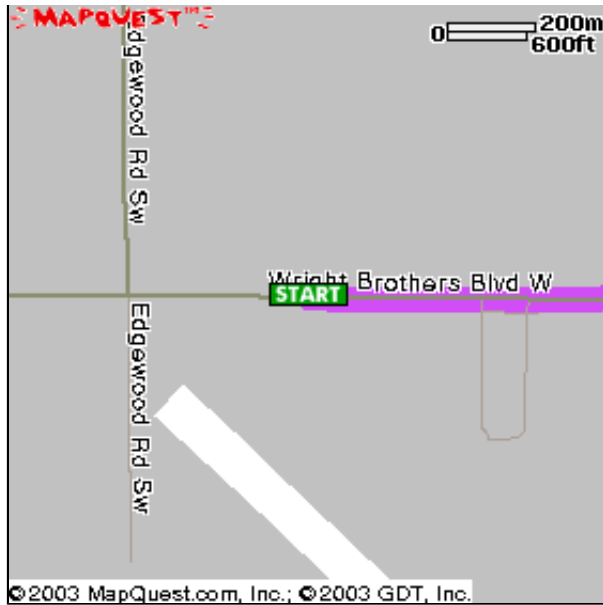
Distance

- | | | |
|--------------------------|--|-------------|
| <input type="checkbox"/> | 1. Start out going East on WRIGHT BROTHERS BLVD W/CR-E70 W toward WRIGHT BROS RD/CR-E70 E. Continue to follow CR-E70 W. | 1.95 Miles |
| <input type="checkbox"/> | 2. Merge onto I-380 S/IA-27 S/US-218 S. | 13.90 Miles |
| <input type="checkbox"/> | 3. Merge onto I-80 E via exit number 0A toward IOWA CITY. | 5.16 Miles |
| <input type="checkbox"/> | 4. Take the DUBUQUE ST exit- exit number 244. | 0.26 Miles |
| <input type="checkbox"/> | 5. Take the ramp toward IOWA CITY/UNIV OF IOWA. | 0.15 Miles |
| <input type="checkbox"/> | 6. Merge onto DUBUQUE ST. | 1.54 Miles |



Start:
[3046-3699] Wright Brothers Blvd W
Cedar Rapids, IA
52404 US

End:
210 N Dubuque St
Iowa City, IA
52245-1713 US



Notes:

.....

.....

.....

.....

.....

.....

[All rights reserved. Use Subject to License/ Copyright](#)

These directions are informational only. No representation is made or warranty given as to their content, road conditions or route usability or expeditiousness. User assumes all risk of use. MapQuest and its suppliers assume no responsibility for any loss or delay resulting from such use.

[Privacy Policy](#) & [Legal Notices](#) © 2003 MapQuest.com, Inc. All rights reserved.