














**START** **2121 Arthur Collins Pkwy Sw**  
Cedar Rapids, IA 52404-8961,  
US

**END** **N Madison St & W Jefferson St**  
Iowa City, IA 52245, US

Maneuvers	Distance
<b>START</b> 1: Start out going EAST on FRONTAGE RD SW/WRIGHT BROTHERS BLVD SW toward LAWRENCE DR W.	0.1 miles
 2: Turn LEFT onto WRIGHT BROTHERS BLVD SW.	<0.1 miles
 3: Turn RIGHT to stay on WRIGHT BROTHERS BLVD SW.	0.8 miles
 4: Merge onto I-380 S/IA-27 S/US-218 S.	13.9 miles
 5: Merge onto I-80 E via EXIT 0A toward IOWA CITY.	5.1 miles
 6: Take the DUBUQUE ST exit- EXIT 244.	0.2 miles
 7: Take the ramp toward IOWA CITY/UNIV OF IOWA.	0.1 miles
 8: Merge onto N DUBUQUE ST.	1.2 miles
 9: Turn RIGHT onto CHURCH ST.	<0.1 miles
 10: Turn LEFT onto N CLINTON ST.	0.3 miles
 11: Turn RIGHT onto E MARKET ST.	0.1 miles
 12: Turn LEFT onto N MADISON ST.	<0.1 miles
<b>END</b> 13: End at <b>N Madison St &amp; W Jefferson St</b> Iowa City, IA 52245, US	

**Total Est. Time:** 25 minutes

**Total Est. Distance:** 22.38 miles



© 2005 MapQuest.com, Inc.; © 2005 GDT, Inc.



All rights reserved. Use Subject to License/Copyright

These directions are informational only. No representation is made or warranty given as to their content, road conditions or route usability or expeditiousness. User assumes all risk of use. MapQuest and its suppliers assume no responsibility for any loss or delay resulting from such use.