











START **2121 Arthur Collins Pkwy Sw**
Cedar Rapids, IA 52404-8961,
US

END **214 E Jefferson St**
Iowa City, IA 52245-2135, US

Maneuvers	Distance
START 1: Start out going EAST on FRONTAGE RD SW/WRIGHT BROTHERS BLVD SW toward LAWRENCE DR W.	0.1 miles
 2: Turn LEFT onto WRIGHT BROTHERS BLVD SW.	<0.1 miles
 3: Turn RIGHT to stay on WRIGHT BROTHERS BLVD SW.	0.8 miles
 4: Merge onto I-380 S/IA-27 S/US-218 S.	13.9 miles
 5: Merge onto I-80 E via EXIT 0A toward IOWA CITY.	5.1 miles
 6: Take the DUBUQUE ST exit- EXIT 244.	0.2 miles
 7: Take the ramp toward IOWA CITY/UNIV OF IOWA.	0.1 miles
 8: Merge onto N DUBUQUE ST.	1.6 miles
 9: Turn LEFT onto E JEFFERSON ST.	<0.1 miles
END 10: End at 214 E Jefferson St Iowa City, IA 52245-2135, US	

Total Est. Time: 25 minutes

Total Est. Distance: 22.16 miles



© 2005 MapQuest.com, Inc.; © 2005 GDT, Inc.



All rights reserved. Use Subject to License/Copyright

These directions are informational only. No representation is made or warranty given as to their content, road conditions or route usability or expeditiousness. User assumes all risk of use. MapQuest and its suppliers assume no responsibility for any loss or delay resulting from such use.